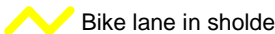

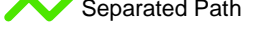
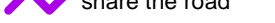




McCall Bike Path Master Plan 2005

Legend

-  Bike lane in sholder
-  Proposed
-  Separated Path
-  share the road
-  Impact_Area_Current
-  CityLimits



0 0.25 0.5 1 Miles

This map created 12/07/09

